

NEW FLIGHT

Route

GVAC **GVAC**

Date of Flight (UTC/Z) **Aug 11, 2024** L'heure (EOBT) **14:30** **UTC(Z)**

Type de Vol **G - General** Dégagement 1 **GVBA**

Règles de vol **IFR - Instrument** Durée (EET) **0330** **Auto EET**

Target Level **200** Cruise Profile **Long range cruise NP=86%**

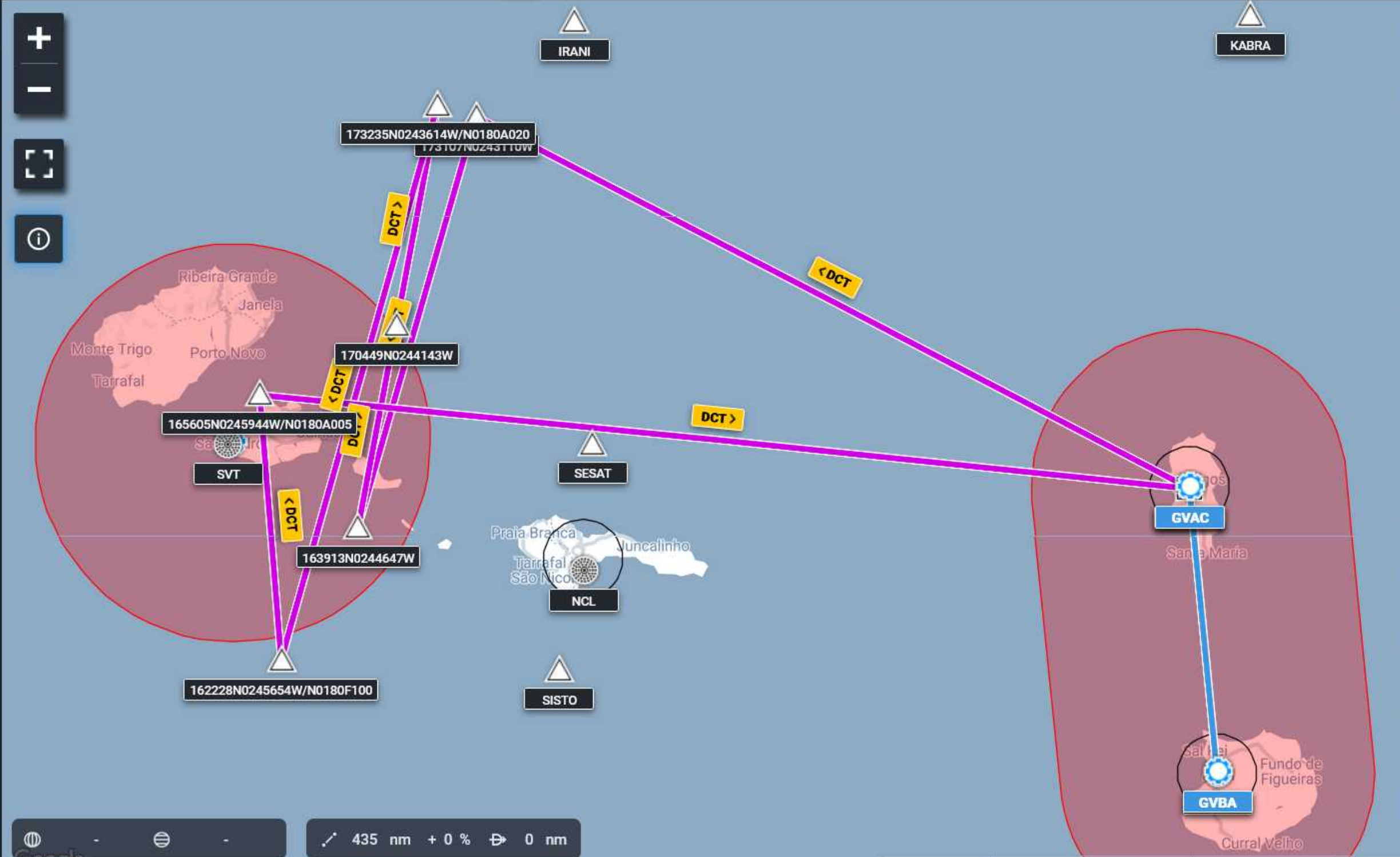
Flight Label (optionnel)

Valider **Autoroute**

EET ▾ NM ▾ % ▾ Burn [kg] ▾ FL ▾ WS ▾

Initial Airspeed **N0223** Initial Level **F180**

DCT 173107N0243110W DCT
163913N0244647W DCT
170449N0244143W DCT
173235N0243614W/N0180A020 DCT
162228N0245654W/N0180F100 DCT
165605N0245944W/N0180A005 DCT



Recalculate **Autoroute**

Re-Initialiser **Sauvegarder** **Suivant**

NEW FLIGHT

Initial Airspeed **N0223** Initial Level **F180**

- DCT 173107N0243110W DCT
- 163913N0244647W DCT
- 170449N0244143W DCT
- 173235N0243614W/N0180A020 DCT
- 162228N0245654W/N0180F100 DCT
- 165605N0245944W/N0180A005 DCT

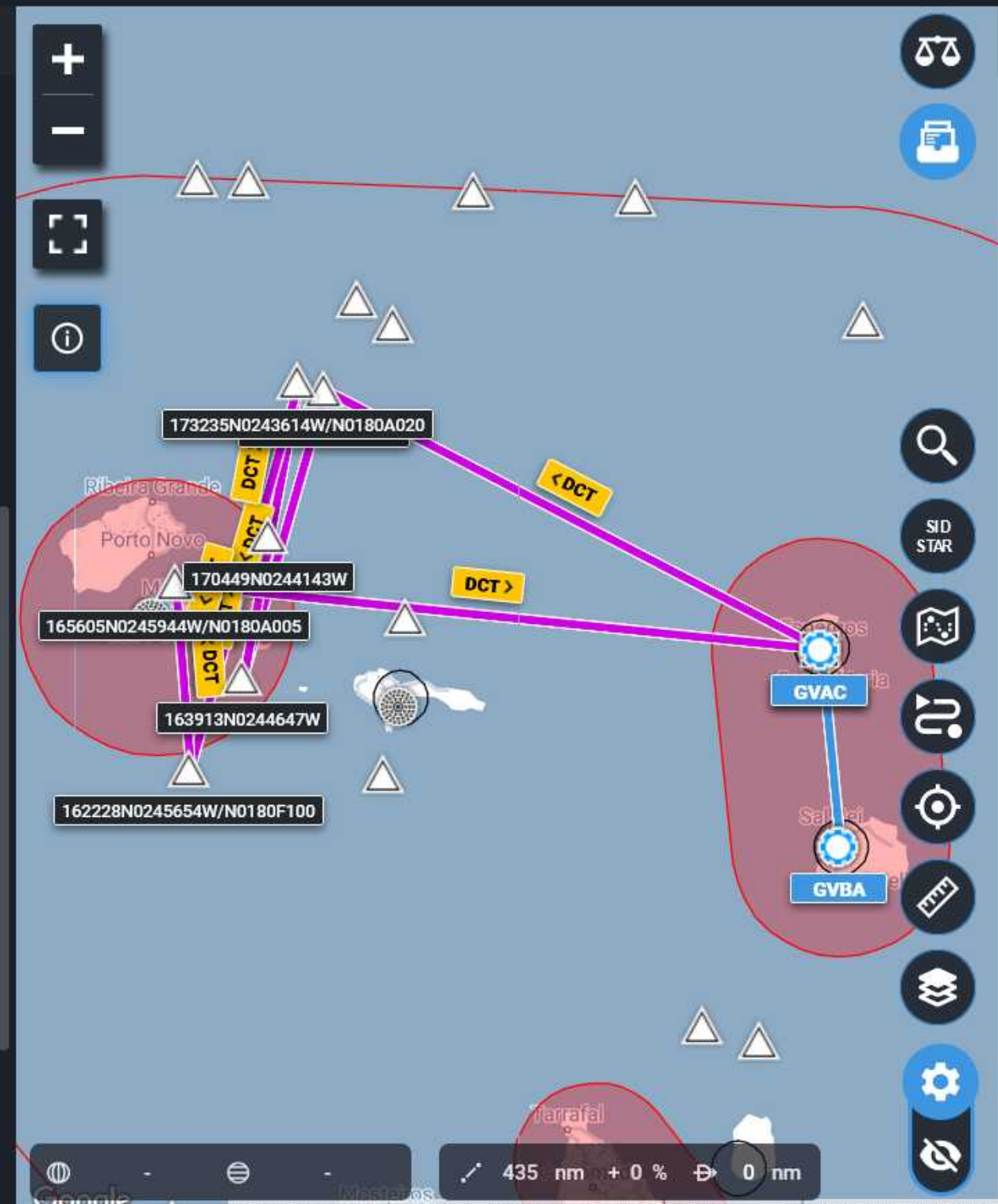
Optimize Briefing Flight Plan

- Autoroute Settings
- SID/STAR - Alternates
- Performance Profile
- Fuel and W&B
- EDTO
- Additional WX & NOTAMs
- Crew

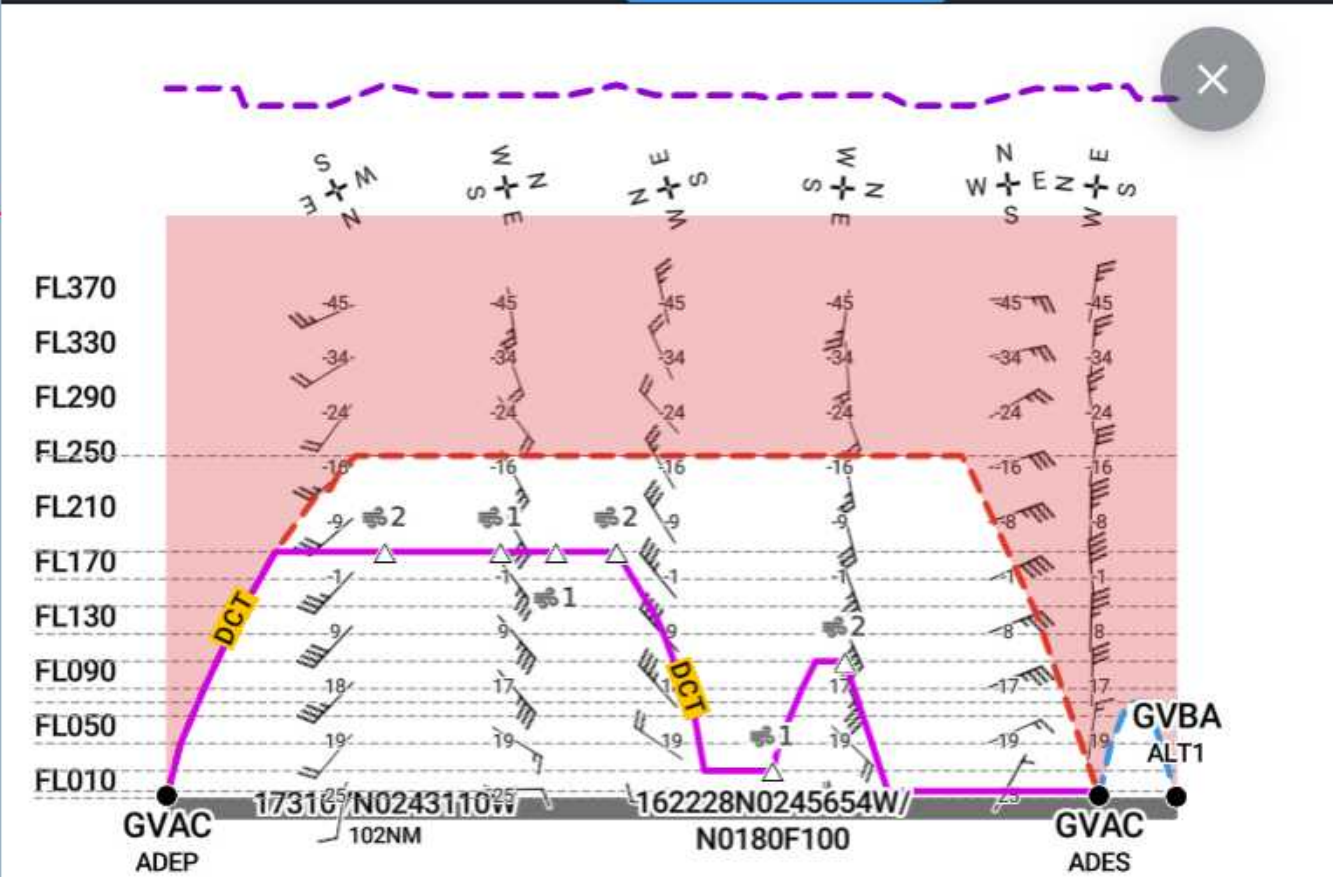
Summary

Recalculate AutoRoute

Reset Save Next



Flight Log Weight & Balance Vertical Profile Plates



Route	FIR boundary	Clear Air Turbulence Scale
SID/STAR	Airway Label	In Cloud Turbulence Scale
MEA	EDTO Markers	Caution, no data available
Route to ALT/TALT	SEOPS Glide Cone Coverage	Icing Scale
Tropopause	Direction of Wind	5 Knots 10 Knots 50 Knots
Terrain	Wind shear	Wind Speed
Caution: terrain data not available for Greenland.	Direction of Travel	